







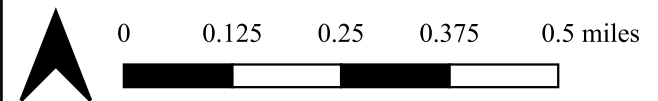
Changes to the 100-year flood zone in the Borough of Selinsgrove, PA

Kelsey L. Ruckert & Robert E. Nicholas
updated 2 May 2022

Earth and Environmental Systems Institute, The Pennsylvania
State University, University Park, PA, 16802, USA

contact: klr324@psu.edu & ren10@psu.edu

-  Borough of Selinsgrove
-  100-year flood zone (1% annual probability)
common to all revisions since 1982
-  Removed in 2007
-  Removed in 2021
-  Added in 2007
-  Added in 2021



Data sources: FEMA Flood Map Service Center; PennDOT;
PAMAP Program, PA Department of Conservation & Natural
Resources, Bureau of Topographic & Geologic Survey

Basemap imagery: Google Satellite

Projection: PA State Plane North (ft), NAD83 [1:14,000]

Copyright © Kelsey L. Ruckert & Robert E. Nicholas 2022

This work is licensed under the Creative Commons
Attribution-NonCommercial-ShareAlike 4.0 International
License. To view a copy of this license, visit
<http://creativecommons.org/licenses/by-nc-sa/4.0/>.



note: This map has not been peer reviewed.

